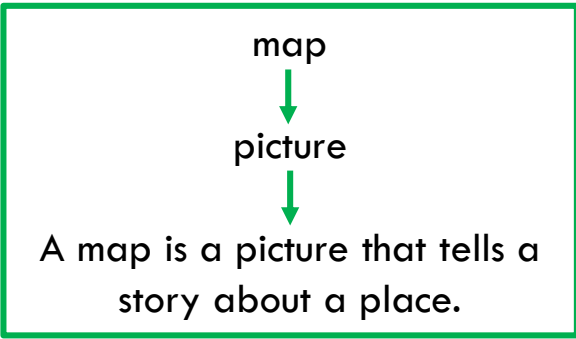




Human and Physical Geography: Mapping and Fieldwork



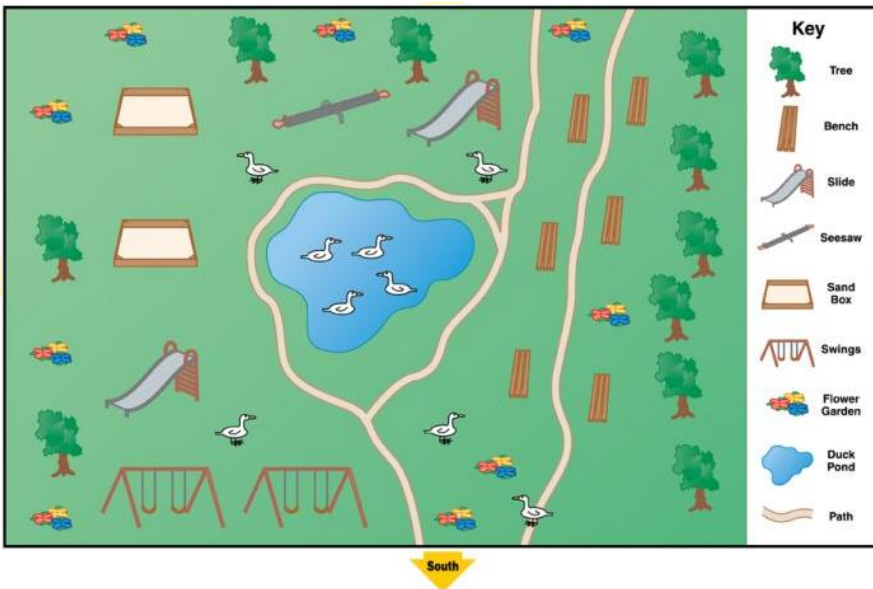
place

Where somewhere is.



space

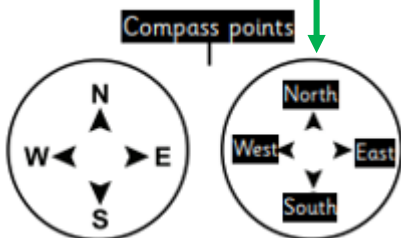
What a place is like and how it is used.



- A map shows the location of a space.
- A map shows a place from an aerial perspective.
- An Aerial perspective is a view from above.
- A key tells us what physical features are in a space.

A compass shows direction.

There are 4 main compass points.



Vocabulary Tier 2

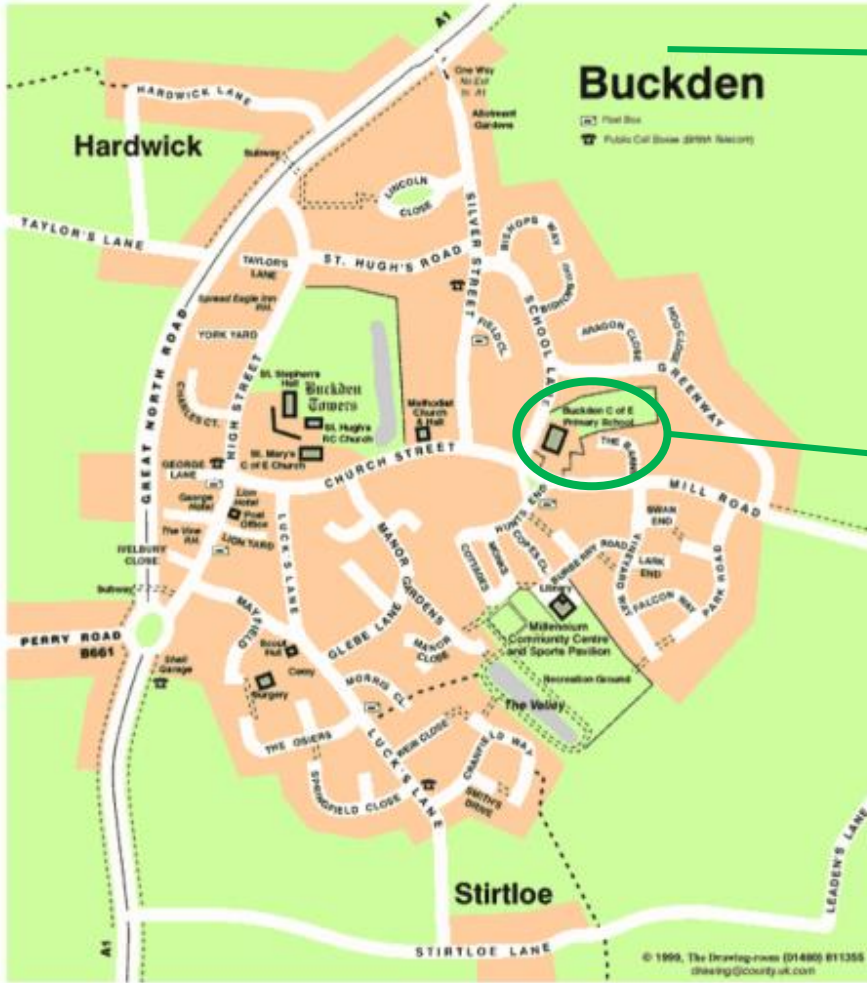
Map	Near
Compass	Far
North	Left
South	Right
East	Place
West	Above

Vocabulary Tier 3

Location	Human
Aerial	Physical
Perspective	Direction
Cardinal	Landmarks
Community	Features



Human and Physical Geography: Mapping and Fieldwork



This map shows the village of Buckden.

This is the location of Buckden School within the community.

Vocabulary Tier 2

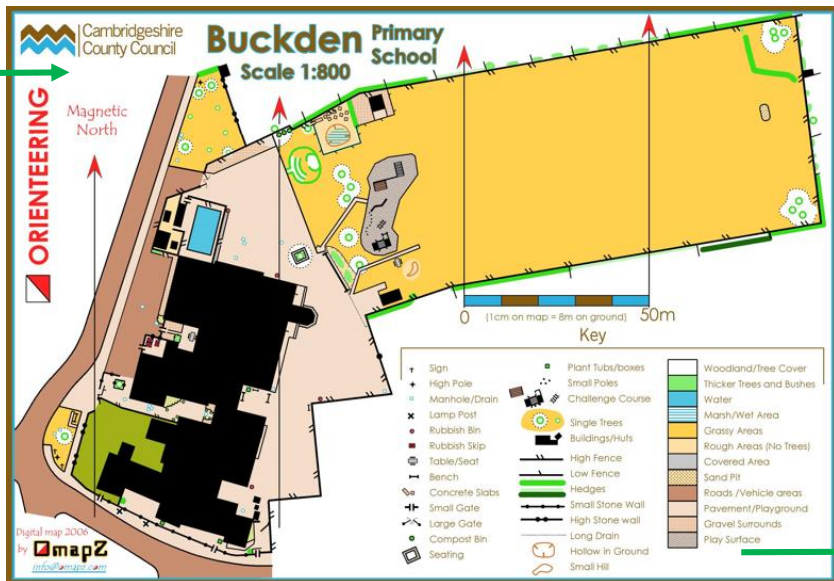
Map	Near
Compass	Far
North	Left
South	Right
East	Place
West	Above

Vocabulary Tier 3

Location	Human
Aerial	Physical
Perspective	Direction
Cardinal	Landmarks
Community	Features

This is a map of Buckden school.

It shows the location of different features of the school.



The key tells us what the physical features are.