



**Landscape Features:**

**Human features**



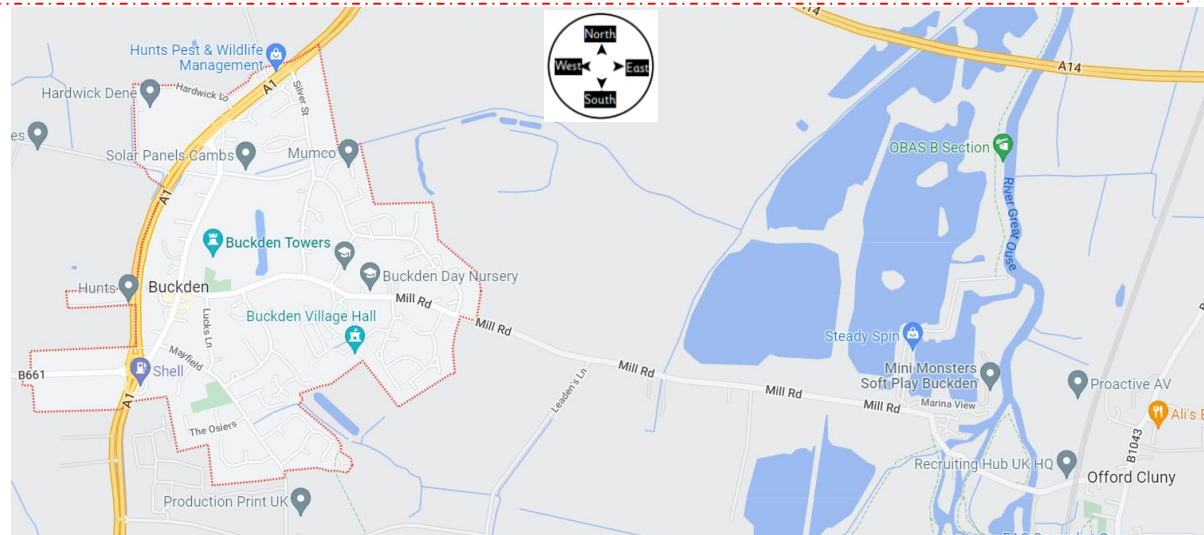
**Human features** are built. These include Buckden Marina, Offord Lock, Grafham Water and the school.

**Physical features**



**Physical features** are natural. These include rivers, hills and woodland.

**This local map shows Buckden and the location of the River Great Ouse**



**Map**- a picture that tells a story about a place and its space.

**Local**- a particular area, somewhere nearby.

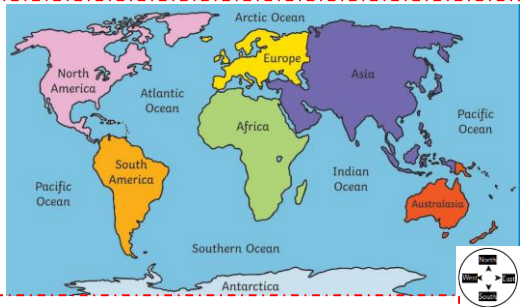
**Key Map Symbols:**



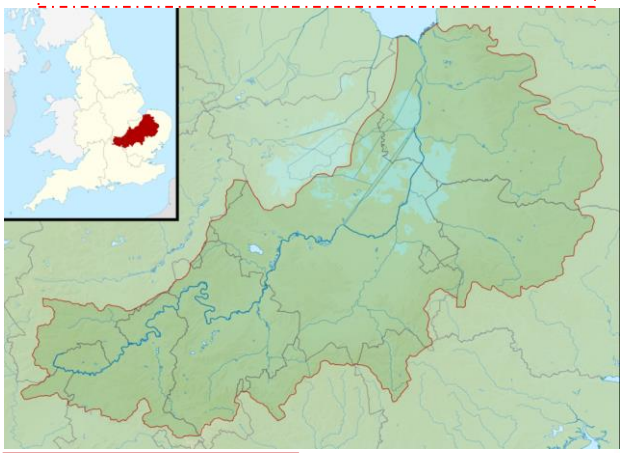
**A Map of the United Kingdom**



**The 5 Oceans**



**The River Great Ouse catchment**



**Vocabulary Tier 2**

- Local
- Map
- United Kingdom
- Oceans

**Vocabulary Tier 3**

- River
- Catchment



THINK IT.



BELIEVE IT.



LIVE IT.